

Reports for Jenner Rd and Zone A,

Jenner Road - The consultation concluded in January this year, with twenty letters of objection received and twenty eight letters of support. The objections centred around the ability for visitor parking and deliveries and were in the main located on the cul de sac's off Jenner Road. The support was centred around Jenner Road and Paget Crescent, and a private area off Barnard Close. In consultation with the steering group and the local member, the decision was made to implement the restricted zone on Jenner Road and Paget Crescent (see attached plan PR2035 hp001) but retain the ability to restrict the remainder of the estate if parking issues arise within the next two years (until Jan 2016). The element of no loading/ unloading was also removed to allow deliveries and disabled residents to park. The restricted zone will also include the first 10 to 15m of each side road off Jenner Road, to keep the junctions clear and ease the provision of signs without providing new posts at every junction.

The delegated report has been signed off and the order is expected to come into force in May/ June to coincide with signing works.

Zone A - The attached documents were published to residents, businesses and retailers nominated to sell the vouchers on Monday 1st April for consultation. The consultation closes on the 29th April.

Norfolk County Council – Important Information

NCC general enquiries: 0344 800 8020
Textphone: 0344 800 8011

++

Your Ref:
Date: 28th March 2014

My Ref: PZ0323/CPE/PR
Tel No.: 01603 224203
Email: permit-consultation@norfolk.gov.uk

Dear Resident,

**Gt Yarmouth Zone A Residents Permit Parking – Voucher Scheme Consultation
Public Consultation 28 March to 29th April 2014**

The Zone A Residents Permit Parking scheme was established in 2006 to protect the “quality of life” of residents living in Yarmouth’s central seafront area between Euston Road and St Peter’s Road.

The Great Yarmouth Car Parking Strategy Steering Group (which makes recommendations to the Borough Council’s Cabinet), supported the introduction of a paid parking voucher or scratch card scheme to create more business visitor parking during the zones restricted times. It was agreed to pilot Additional Visitor Parking in two discreet areas where there were regularly unused parking spaces during the day.

These two areas – the Crown Road/Russell Road/Apsley Road and Rodney Road/St George’s Road areas – were the subject of a “task and finish” group involving ward councillors, residents association, Tourist Board and Norfolk Constabulary. Local shopkeepers and the Yarmouth Tourist Information Centre were also approached with regard to becoming outlets for the sale of voucher parking tickets. The attached plan shows the preferred locations for ‘voucher parking’ areas put forward by the task and finish group, and only roads with surplus parking spaces have been included in the scheme so that residents continue to have priority within the Zone A scheme.

Continues....

It is proposed to use a voucher system similar to the visitors permits used by the guest houses which will be available using local Newsagents, the Tourist Information Centre and various other small outlets willing to sell the parking vouchers. The cost of the day permits will initially be £3 per day, and visitor voucher parking will be between 9am and 4pm only. park. The £3 per day charge is for visitors and will not be in addition to existing residents permits, and income from the voucher parking will help keep down the cost of residents permit parking in future years.

The aim is to pilot additional visitor parking for 3 years in the two areas identified, on one side of each street only, with a view to making them permanent in due course having amended arrangements in line with the performance of the trial.

I would be grateful for your views and you can respond using the dedicated e-mail address above or by post using the pre paid envelope

Please note we will not be able to respond individually to comments received.

Yours Sincerely

A handwritten signature in black ink, appearing to read 'P. Reilly', written in a cursive style.

Phill Reilly
Project Engineer (Traffic)

Reply Slip

Gt Yarmouth Zone A Residents Permit Parking – Voucher Scheme Consultation

From:

Please DELETE as appropriate so that your preferred choice remains.

1. Would you support the proposal to implement Voucher Parking as part of the Residents Permit Scheme?

☐

Yes, I support it

☐

No, I would not support it

☐

No opinion

2. Please tick the following that applies to you:

☐

I am a resident
in the area

☐

I own or manage a business
in the area

☐

I am a visitor staying
in the area

If you own or manage a business in the area, please specify below.

Please return to:

Norfolk County Council
Highway Projects
Carrow House
301 King Street
Norwich
Norfolk NR1 2TN
For the attention of P Reilly

THE NORFOLK COUNTY COUNCIL (GREAT YARMOUTH, VARIOUS ROADS)
(PROHIBITION OF WAITING AND ON-STREET LIMITED, RESIDENTS AND VOUCHER
PARKING PLACES) ORDERS 2014

The Norfolk County Council proposes to make three Orders under the Road Traffic Regulation Act 1984, the effect of which on vehicles will be to:-

- (i) prohibit waiting at any time along the lengths of road specified in Schedule 1 below (currently residents parking);
- (ii) provide on-street parking places on Monday to Sunday at all times along the length of road specified in Schedule 2 below. Parking to be close by and parallel with the kerb. Waiting limited to 1 hour with no return within 2 hours (previously waiting limited to 24 hours with no return within 12 hours);
- (iii) provide shared use residents and voucher parking places along the lengths of road specified in Schedule 3 below as follows:-
 - (a) Residents parking places operate on Monday to Sunday from 0800 hours to 1800 hours.
 - (b) Voucher parking places operate on Monday to Sunday from 0900 hours to 1600 hours. Vouchers which may be purchased from the following outlets 129 Nelson Road, Great Yarmouth (Currently Childs Newsagents), 61-62 Crown Road, Great Yarmouth (Currently Premier Stores) and Great Yarmouth Tourist Information Office, Maritime House, 25 Marine Parade, Great Yarmouth, are £3.00 per day, the ticket expiring at 1600 hours on the day of purchase. Parking to be as directed in the Schedule below.

The following Orders will become revoked insofar as their existing provisions refer to the lengths of road specified in the Schedules below. The Orders will be consolidated with these proposals on the date of commencement of these Orders as follows:

“The Norfolk County Council (Great Yarmouth, Residents Parking Area)(Prohibition of Waiting) Order 2012” in its entirety;

“The Norfolk County Council (Great Yarmouth, Various Roads)(On-Street Residents Parking Places)(No 1) Order 2012” – in its entirety;

“The Norfolk County Council (Great Yarmouth, Various Roads)(On-Street Residents Parking Places)(No 1) Order 2012 Variation Notice 2012” – in its entirety;

“The Norfolk County Council (Great Yarmouth)(Residents Parking Area On-Street Parking Places) Order 2012” – in its entirety.

A copy of the Orders, a Statement of Reasons for making the Orders, and a plan, may be inspected at Norfolk County Council, County Hall, Norwich, and at the offices of Great Yarmouth Borough Council, Town Hall, Great Yarmouth, during normal office hours.

Any objections and representations relating to the Orders must be made in writing and must specify the grounds on which they are made. All correspondence for these proposals must be received at the office of the Department of Legal Services, Norfolk County Council, County Hall, Martineau Lane, Norwich, NR1 2DH, marked for the attention of Mrs L Page, by 22nd April 2014. They may also be emailed to trafficorders@norfolk.gov.uk.

The Officer dealing with the public enquiries concerning these proposals is Mr Reilly, telephone 01603 224203.

SCHEDULE 1

In the Town of Great Yarmouth

Prohibition of Waiting – At Any Time

U60646 York Road - From a point 53 metres west of its junction with the U60630 St Georges Road to its junction with the C162 Nelson Road Central North Side

SCHEDULE 2

In the Town of Great Yarmouth

Street Parking Places – Monday to Sunday at all times – Waiting limited to 1 hour with no return within 2 hours.

U60603 St Georges Road - From a point 4 metres north-west of its junction with the 6V126 St Georges Service Road north-westwards for a distance of 31 metres North Side

SCHEDULE 3

In the Town of Great Yarmouth

Residents Parking Places – Monday to Sunday – 0800 hrs to 1800 hrs

Voucher Parking Places – Monday to Sunday – 0900 hrs to 1600 hrs

Vehicles using these Parking Places must display either a Residents Parking Permit or Voucher Permit

Parking Places for Vehicles to be parked close by and parallel with the kerb

- | | |
|----------------------------------|--|
| U60451 Albion Road
North Side | - From a point 15 metres east of its junction with the C612 Nelson Road Central eastwards for a distance of 77 metres |
| | - From a point 106 metres east of its junction with the C612 Nelson Road Central eastwards for a distance of 13 metres |
| | - From a point 137 metres east of its junction with the C612 Nelson Road Central eastwards for a distance of 33 metres |
| U60452 Apsley Road
East Side | - From a point 13 metres south of its junction with the C629 Regent Road south-eastwards for a distance of 12 metres |
| | - From a point 33 metres south of its junction with the C629 Regent Road south-eastwards for a distance of 5 metres |

U60452 Apsley Road
East Side

- From a point 43 metres south of its junction with the C629 Regent Road southwards for a distance of 15 metres
- From a point 10 metres south of the centreline of its junction with the U60457 Britannia Road southwards to a point 7 metres north of the centreline of its junction with the U60471 Marlborough Terrace
- From a point 7 metres south of the midpoint of its junction with the U60471 Marlborough Terrace southwards for a distance of 25 metres
- From a point 38 metres south of the midpoint of its junction with the U60471 Marlborough Terrace southwards for a distance of 22 metres
- From a point 68 metres south of the midpoint of its junction with the U60471 Marlborough Terrace southwards for a distance of 9 metres
- From a point 5 metres north of the midpoint of the U60492 Trafalgar Square northwards for a distance of 12 metres
- From a point 6 metres south of the midpoint of its junction with Trafalgar Square southwards for a distance of 10 metres
- From a point 12 metres south of the midpoint of its junction with the U60492 Trafalgar Road southwards for a distance of 13 metres
- From a point 68 metres south of the midpoint of its junction with the U60492 Trafalgar Road southwards for a distance of 23 metres
- From a point 7 metres north of the midpoint of its junction with the U60637 Standard Road northwards for a distance of 11 metres

U60460 Crown Road
North Side

- From a point 10 metres east of its junction with the C612 Nelson Road Central eastwards for a distance of 72 metres
- From a point 10 metres east of the midpoint of its junction with the U60481 Russell Road eastwards for a distance of 48 metres

U60627 Rodney Road
South Side

- From a point 18 metres east of its junction with the U60630 St Georges Road eastwards for a distance of 13 metres

U60627 Rodney Road
South Side

- From a point 43 metres east of its junction with the U60630 St Georges Road eastwards for a distance of 44 metres
- From a point 6 metres west of its junction with the U60452 Apsley Road westwards for a distance of 27 metres
- From a point 41 metres west of its junction with the U60452 Apsley Road westwards for a distance of 24 metres

U60481 Russell Road
East Side

- From a point 7 metres south of its junction with the U60451 Albion Road southwards for a distance of 13 metres
- From a point 28 metres south of its junction with the U60451 Albion Road southwards for a distance of 42 metres
- From a point 78 metres south of its junction with the U60451 Albion Road southwards for a distance of 14 metres
- From a point 5 metres south of the southern channel of its junction with the U60460 Crown Road southwards for a distance of 14 metres
- From a point 28 metres south of its junction with the U60460 Crown Road southwards for a distance of 27 metres

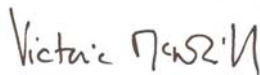
U60630 St Georges Road
North Side

- From a point 13 metres north-west of the midpoint of its junction with Kent Square north westwards for a distance of 27 metres

Parking Places for Vehicles to be parked wholly within the echelon markings placed on the carriageway

U60615 Kent Square
West Side of Square

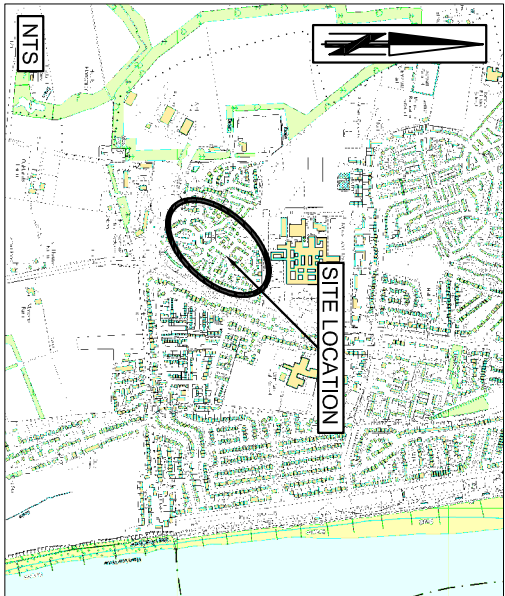
- West Side of Outer Perimeter of Square



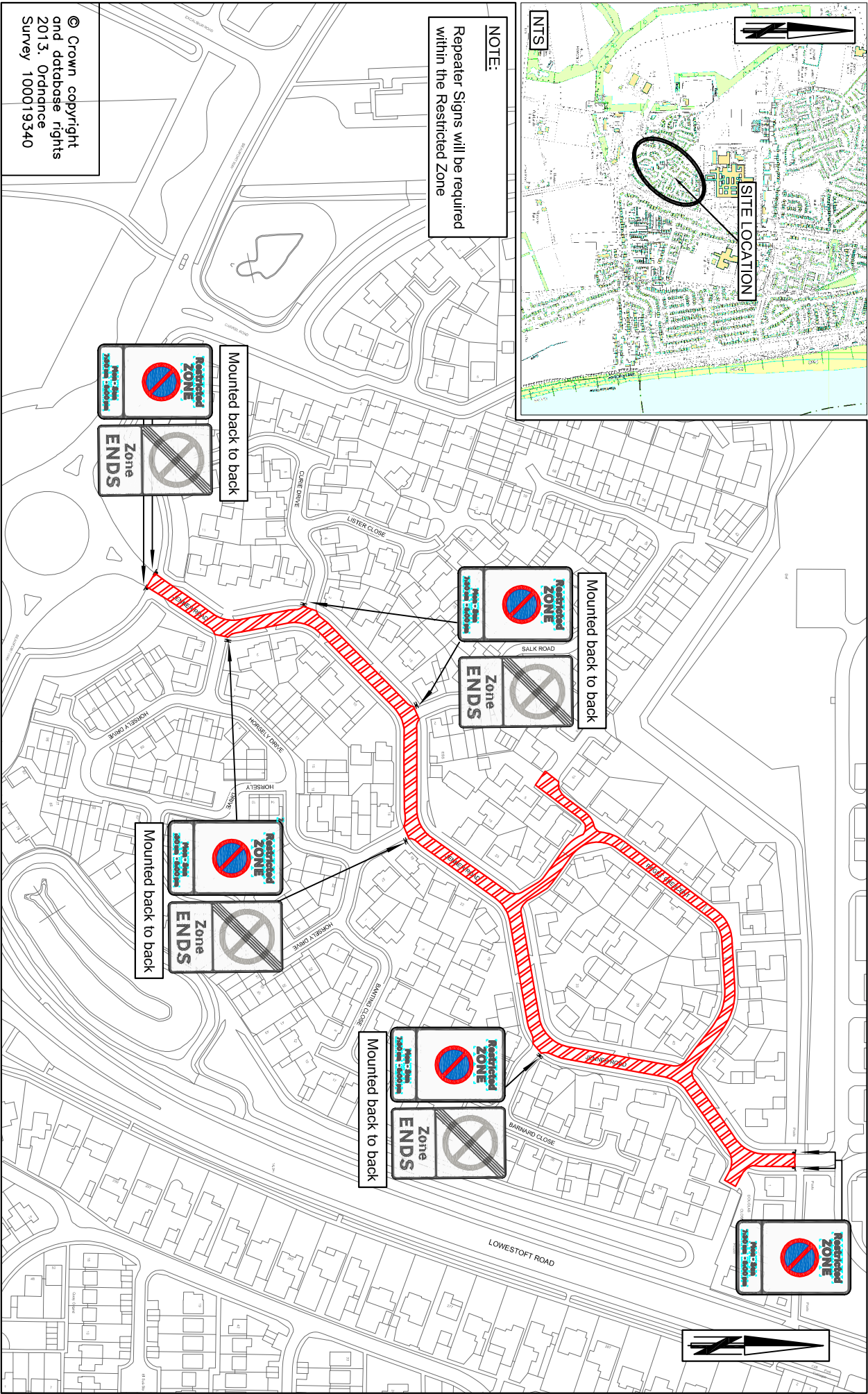
Victoria McNeill
Head of Law

County Hall,
Martineau Lane,
Norwich. NR1 2DH

Note: Information you send to the Council will be used for any purpose connected with the making or confirming of this Order and will be held as long as reasonably necessary for those purposes. It may also be released to others in response to freedom of information requests.



NOTE:
Repeater Signs will be required within the Restricted Zone



© Crown copyright
and database rights
2013. Ordnance
Survey 100019340



working with

MAY GURNEY



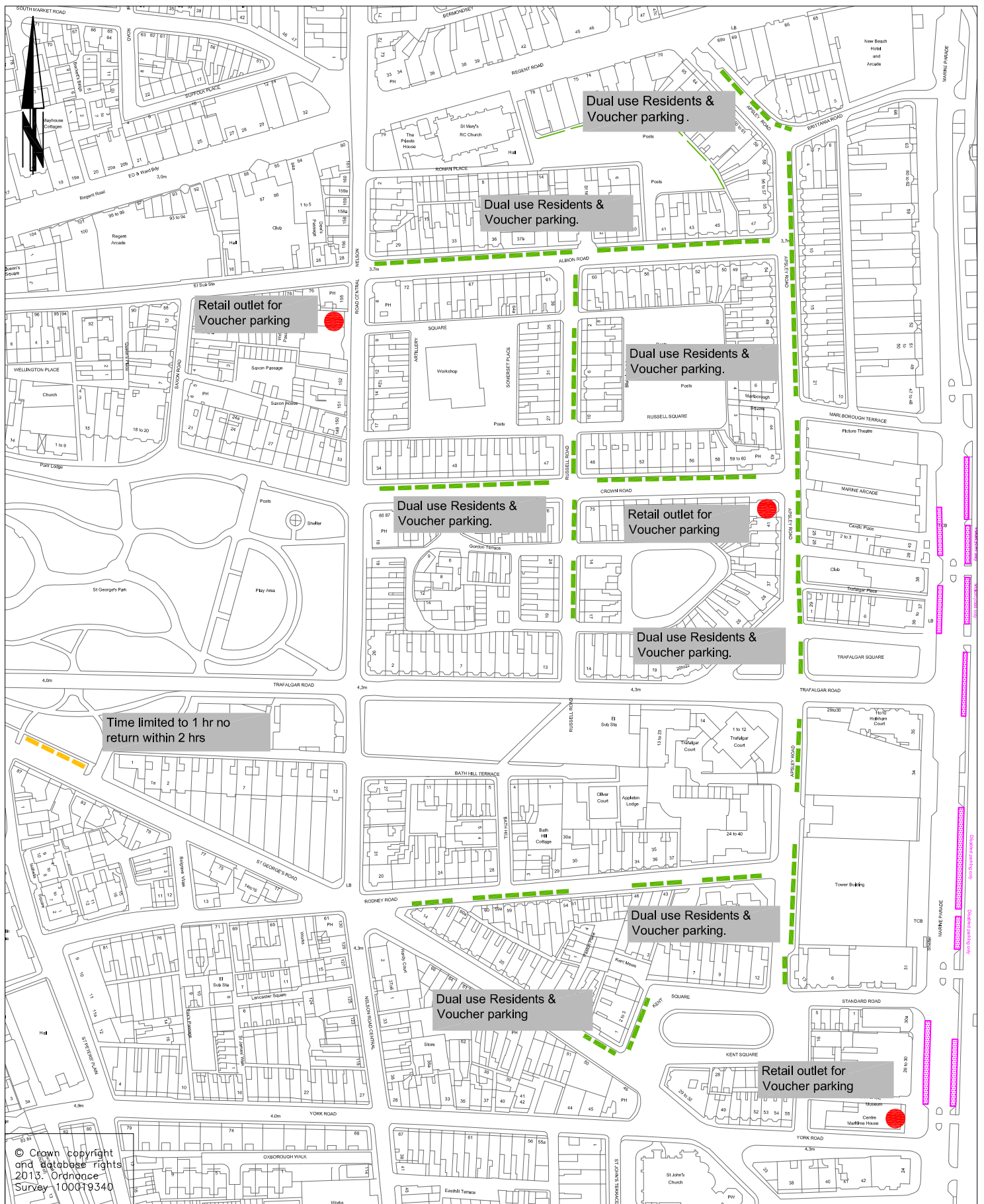
Mike Jackson
Director of Environment, Transport
and Development
Norfolk County Council
County Hall
Marineau Lane
Norwich NR1 2SG

DRAWING TITLE

Golfesion Jenner Road
Restricted Zone
Consultation Plan

REV.	DESCRIPTION	CHECKED	DATE
A	Changes to restricted zone extents	PR	02/14

INIT.	DATE	DRAWING No.
OS	-	PR2035-HP-001 Rev A
DESIGNED BY	TAV	05/2013
DRAWN BY	TAV	05/2013
CHECKED BY	MCO	05/13
SCALE	1:2500	FILE No. PR2035



© Crown copyright
and database rights
2013. Ordnance
Survey 100019340



Norfolk County Council

working with

MAY GURNEY

Mott MacDonald

DRAWING TITLE

**Great Yarmouth - Residents Parking Scheme
Zone A Residents & Voucher Trial**

Mike Jackson
Director of Environment, Transport
and Development
Norfolk County Council
County Hall
Martineau Lane
Norwich NR1 2SG

REV.	DESCRIPTION	CHECKED	DATE

SURVEYED BY	INIT.	DATE	DRAWING No.
DESIGNED BY	OS	05/13	PROJECT TITLE
DRAWN BY	KB	05/13	Gt Yarmouth Residents Parking Zone A Improvements
CHECKED BY			SCALE 1:2500
			FILE No. PZ0323